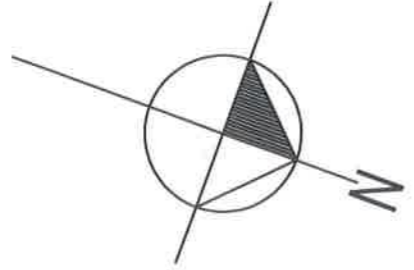


Length of existing PROW footpath through property = 130m
 Length of proposed PROW footpath through property = 145m



DATE: 15/05/17

online architectural

PAUL LAMBERT ARCHITECTURE

100, 101, 102, 103, 104, 105, 106, 107, 108, 109, 110, 111, 112, 113, 114, 115, 116, 117, 118, 119, 120, 121, 122, 123, 124, 125, 126, 127, 128, 129, 130, 131, 132, 133, 134, 135, 136, 137, 138, 139, 140, 141, 142, 143, 144, 145, 146, 147, 148, 149, 150, 151, 152, 153, 154, 155, 156, 157, 158, 159, 160, 161, 162, 163, 164, 165, 166, 167, 168, 169, 170, 171, 172, 173, 174, 175, 176, 177, 178, 179, 180, 181, 182, 183, 184, 185, 186, 187, 188, 189, 190, 191, 192, 193, 194, 195, 196, 197, 198, 199, 200

R. Patel

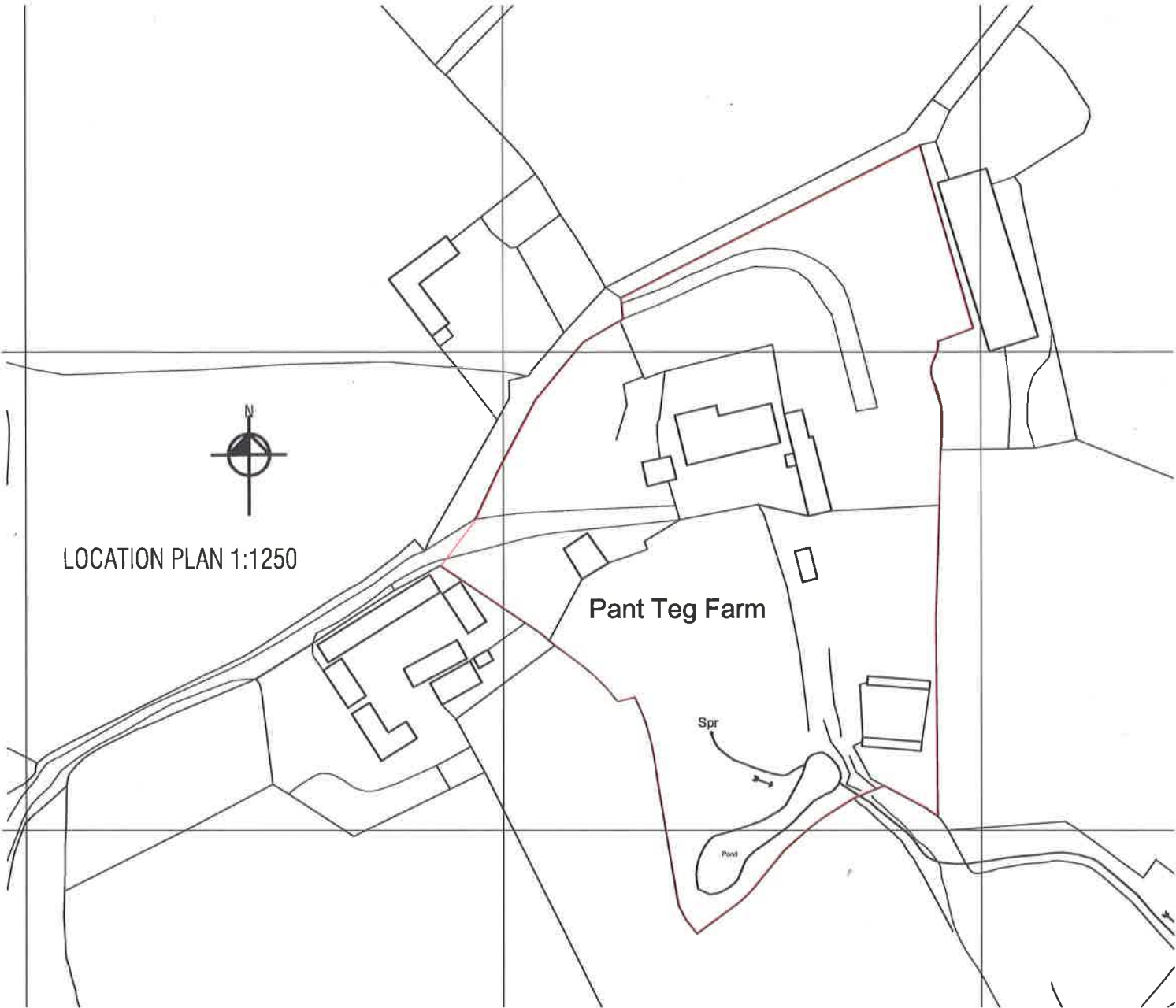
Paul Teng Farm

Lisvane

CT14 0UF

PROPOSED CHANGE TO PROW

A15-025-17

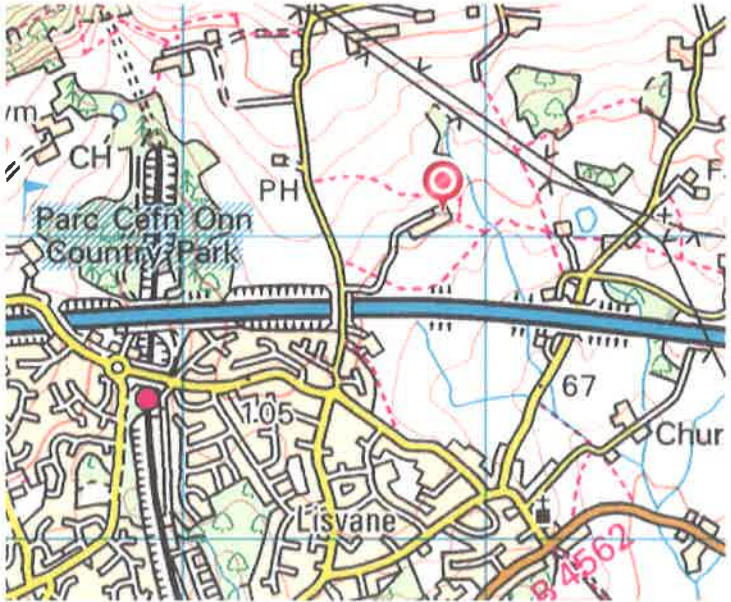


LOCATION PLAN 1:1250

Pant Teg Farm

Spr

Pond



LOCATION PLAN 1:2500

REF	DATE	REVISION
BRYN CAIN COTTAGE PENPERGWYM ABERGAVENNY MONMOUTHSHIRE NP23 9AE 01873 840617 Info@onlnearchitectural.co.uk		

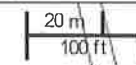
CLIENT:
R Patel

PROJECT:
Pant Teg Farm
Lisvane
CF14 0UF

SHEET TITLE:
LOCATION PLAN
BOUNDARY PLAN

SCALE:	DATE:	DRAWN:
1:750	11.2016	RAP

DRAWING No REV
A15-025-01



City of Cardiff Council
Cyngor Dinas Caerdydd



CHIEF EXECUTIVE
 Paul Orders
 County Hall
 Atlantic Wharf
 Cardiff CF10 4UW
 Tel: 029 20872000

Llsvane 30
 Scale: 1:2000
 Printed on: 4/8/2017 at 12:08 PM

© Crown copyright and database rights (2014).
 This copy is produced specifically to supply County Council information NO further copies may be made.
Ordnance Survey 100023376 (2014).

--- PROPOSED DIVERSION
 — EXISTING PROW FOOTPATH.